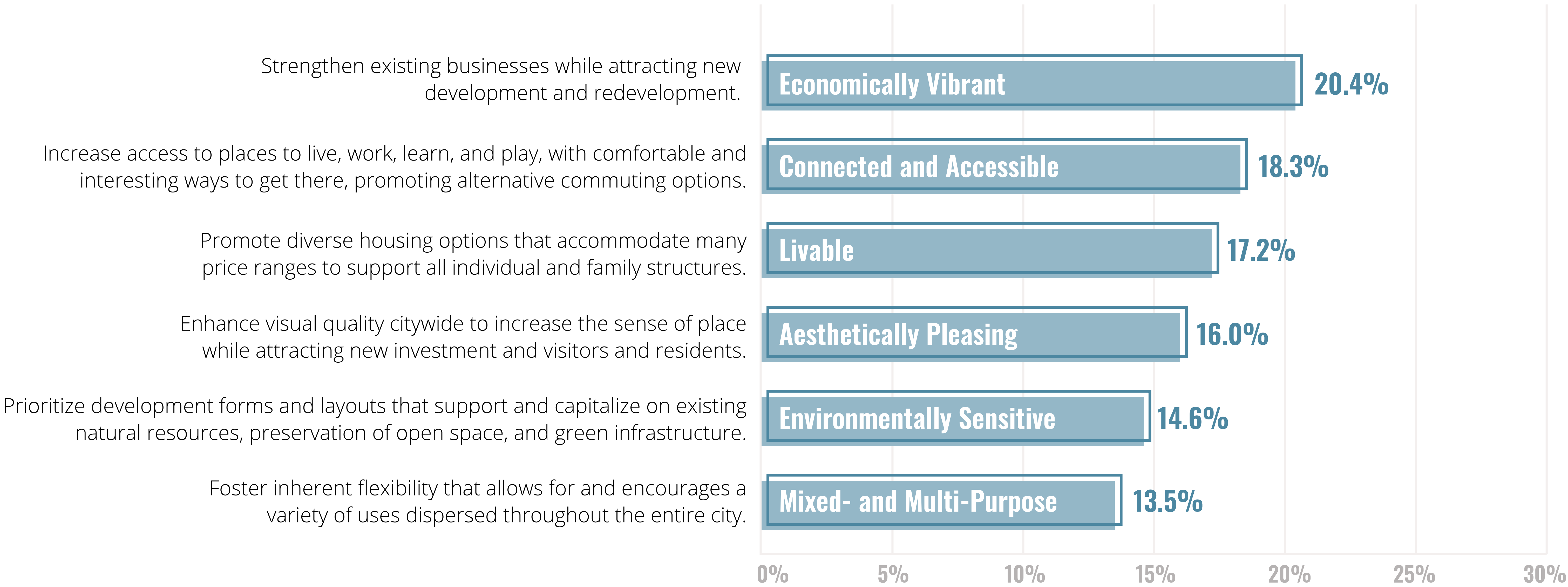


Public Survey Results

The City of Pittsburgh asked the community to fill out a land use survey as one of the first steps to uncover the public’s priorities and vision for the future of land use within the city. The survey was available from May 15, 2019 to June 26, 2019. The results of the survey are detailed below.


1 Overarching Vision for Land Use

The city asked respondents what best described their overall vision for future land use in the city. The breakdown of responses is below.




2 Encouraged Land Uses by Zone

The city asked the community what types of land uses should be encouraged in each zone. The different zones - generally defined and slightly overlapping - are illustrated on the nearby poster, “Public Survey City Zones and Demographics.”



3 Discouraged Land Uses by Zone

The city asked the community what types of land uses should be discouraged in each zone. The different zones - generally defined and slightly overlapping - are illustrated on the nearby poster, “Public Survey City Zones and Demographics.”



Key

- Light Industrial to Heavy Industrial

Office/Business Park

Mixed Use

General Commercial
- Neighborhood Commercial

Moderate to High Density Residential

Single Family Residential

Parks, Recreation, and Open Space
- Agriculture

Maintain Existing Land Uses

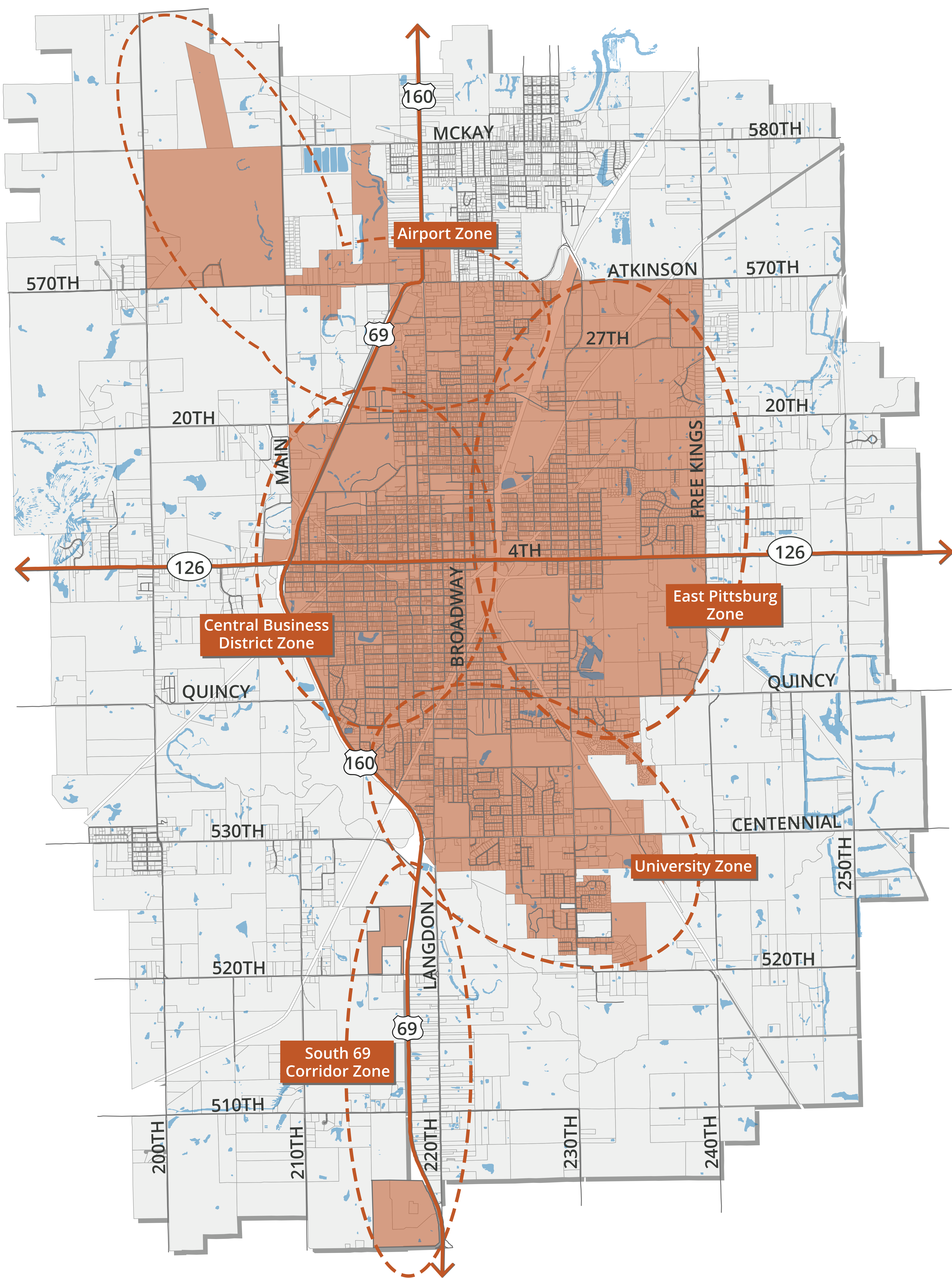
Most Encouraged Land Use

Most Discouraged Land Use

Public Survey City Zones and Demographics

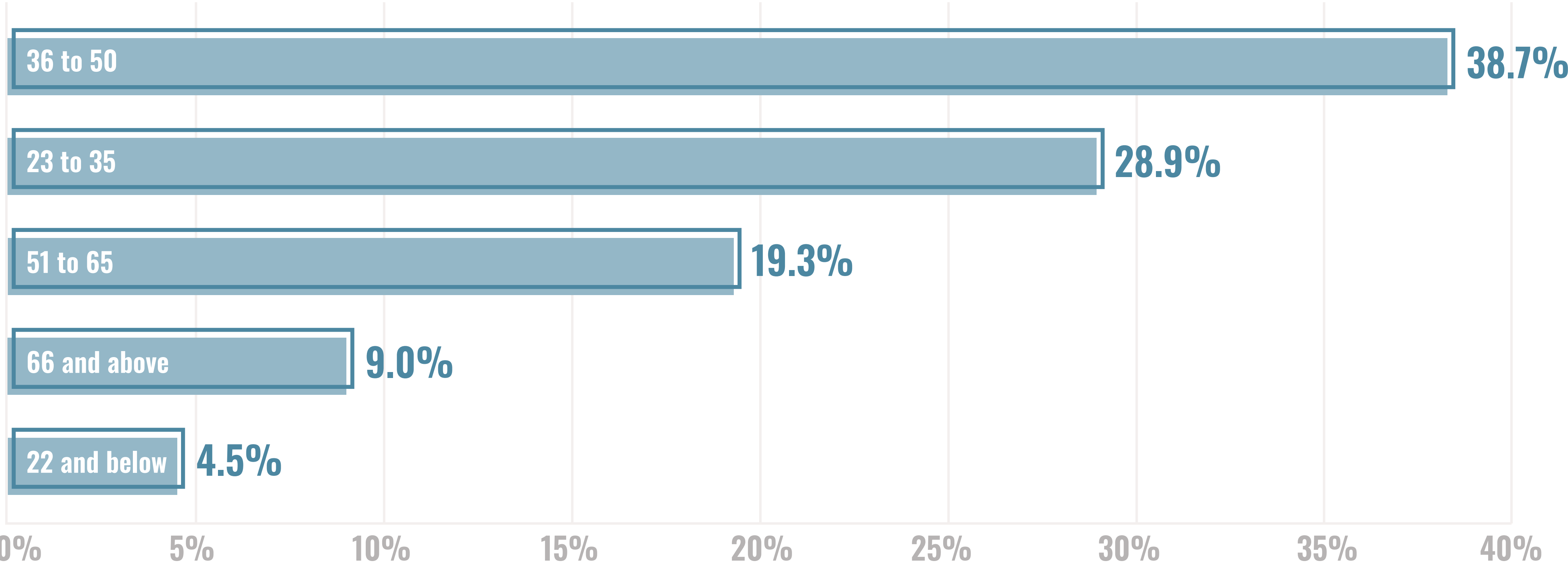
City Zones Map

The map below illustrates the generally defined zones as referenced in questions 2 and 3 on the “Public Survey Results” poster. Note that the zones overlap, and are only used to provide a general reference to an area of the city.



Survey Demographics

The age breakdown of survey respondents’ ages is below:



The breakdown of where survey respondents live is illustrated below:

